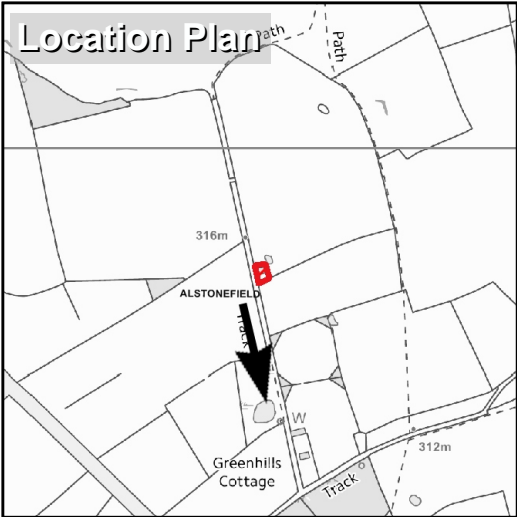
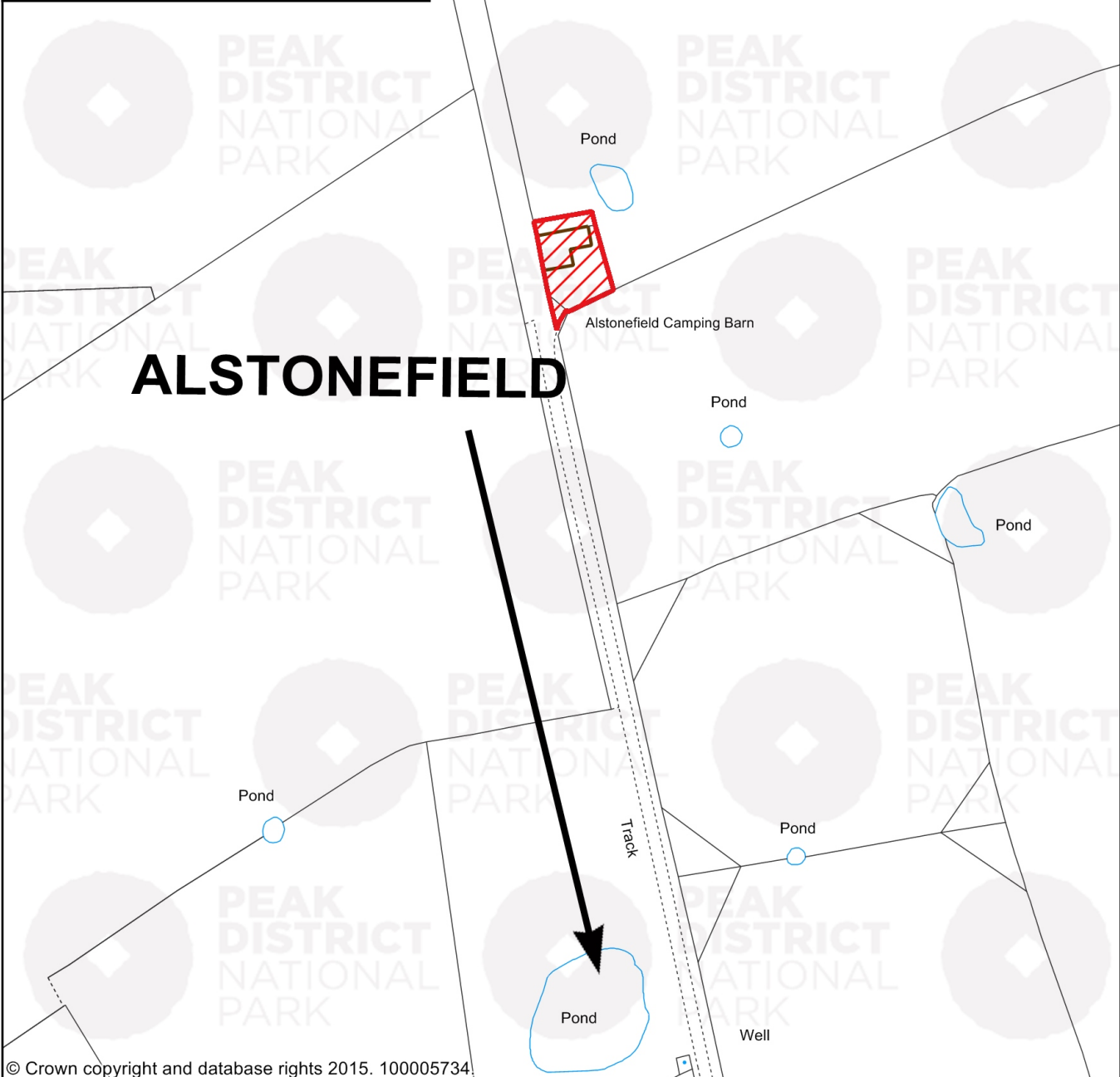


Location Plan




1:1250

# ALSTONEFIELD



© Crown copyright and database rights 2015. 100005734.

<p>Committee Date: 11/12/2015          Item Number: 10          Application No: NP/SM/0815/0806          Grid Reference: 412565, 356666</p>	<p><b>Title:</b> Butterlands Barn          Greenhill Lane          Alstonefield</p>	 <p><b>PEAK DISTRICT NATIONAL PARK</b></p>
---	---	---